LOCAL GOVERNMENT INSTRUMENTS

CAMPBELLTOWN CITY COUNCIL

By-Law No. 4—Local Government Land Resolution—Smoking and Vaping

At its meeting held on 4 March 2025, Council revoked all previous resolutions associated with Clause 5.10.2 of By-Law No. 4 and resolved that the following restrictions will apply in accordance with Section 246(3)(e) of the *Local Government Act 1999*:

Clause 5.10.2 of By-Law No 4—Local Government Land shall apply in the following locations:

- Within 5 metres of any point of a fixed barbecue located on Local Government Land within the Council's area
- Within Thorndon Park
- Athelstone Tennis Club leased area
- Campbelltown Memorial Oval, with the exception of the defined smoking area
- Lochend House and Surrounds (inside the fenced area).

Visit www.campbelltown.sa.gov.au/by-laws for more information.

Dated: 20 March 2025

PAUL DI IULIO
Chief Executive Officer

CITY OF MARION

Change of Road Name

Pursuant to Section 219(1) of the *Local Government Act 1999* under delegation, notice is hereby given that the name of a road in Deposited Plan 135304 located between Lots 674 and 5001, previously recorded as Peet Lane, is hereby changed to Imperial Lane. This will take effect on 18 March 2025.

Dated: 18 March 2025

A. HARRISON
Chief Executive Officer

CITY OF PORT ADELAIDE ENFIELD

Elector Representation Review

Notice is hereby given that the City of Port Adelaide Enfield has completed a review of its composition and elector representation arrangements in accordance with the requirements of Section 12 of the *Local Government Act 1999* (the Act).

Pursuant to Section 12(13) of the Act the Electoral Commissioner has granted an exemption certificate and certified that the review undertaken by Council satisfies the requirements of Section 12 and will be put into effect from the day of the first periodic election held after the publication of this notice.

As such, the following structure will take effect as from polling day of the periodic Local Government election to be held in November 2026.

- The principal member of Council shall continue to be a mayor elected by the electors in the council area
- The elected body shall continue to comprise of seventeen (17) Ward Councillors
- The Council area shall continue to be divided into seven (7) wards.

The existing ward structure, which divides the Council area into seven wards is to be retained with minor boundary adjustments as defined in Schedules one through to seven. The wards will continue to be titled as follows:

1. Outer Harbor
2. Semaphore
3. Port Adelaide
4. Parks
5. Enfield
6. Klemzig
7. Northfield

The Outer Harbor, Semaphore, Port Adelaide and Klemzig wards will each be represented by two (2) councillors. The Parks, Enfield and Northfield wards will each be represented by three (3) councillors.

Dated: 20 March 2025

MARK WITHERS
Chief Executive Officer

SCHEDULES

OUTER HARBOR WARD

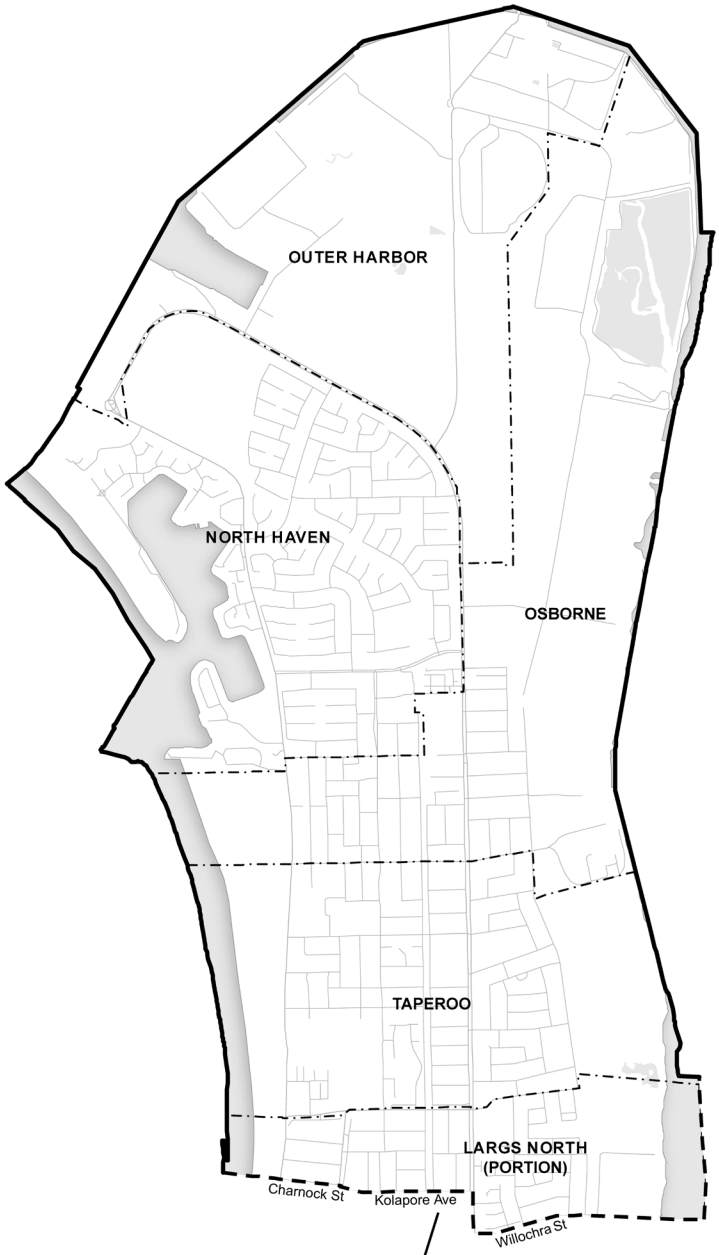

The First Schedule
Outer Harbor Ward - The existing Outer Harbor Ward comprising the suburbs of Outer Harbor, Osborne, North Haven, Taperoo and portion of the suburb of Largs North, more particularly delineated on the plan published herewith.

Council Boundary
Suburb Boundary
Ward Boundary

Vide Enlargement

Enlargement

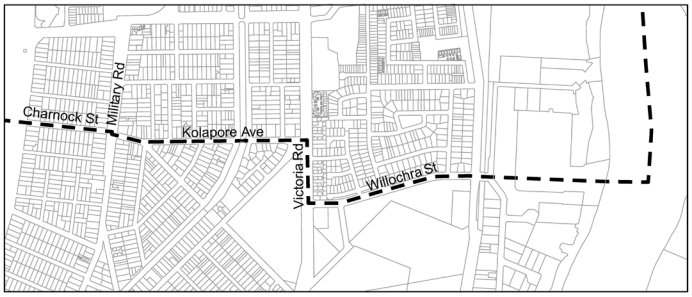

SEMAPHORE WARD

The Second Schedule
Semaphore Ward - Maintaining the ward name of Semaphore, comprising portion of the suburb of Largs North and the suburbs of Largs Bay, Peterhead, Birkenhead, Semaphore, Semaphore South, and Exeter, more particularly delineated on the plan published herewith.

Enlargement

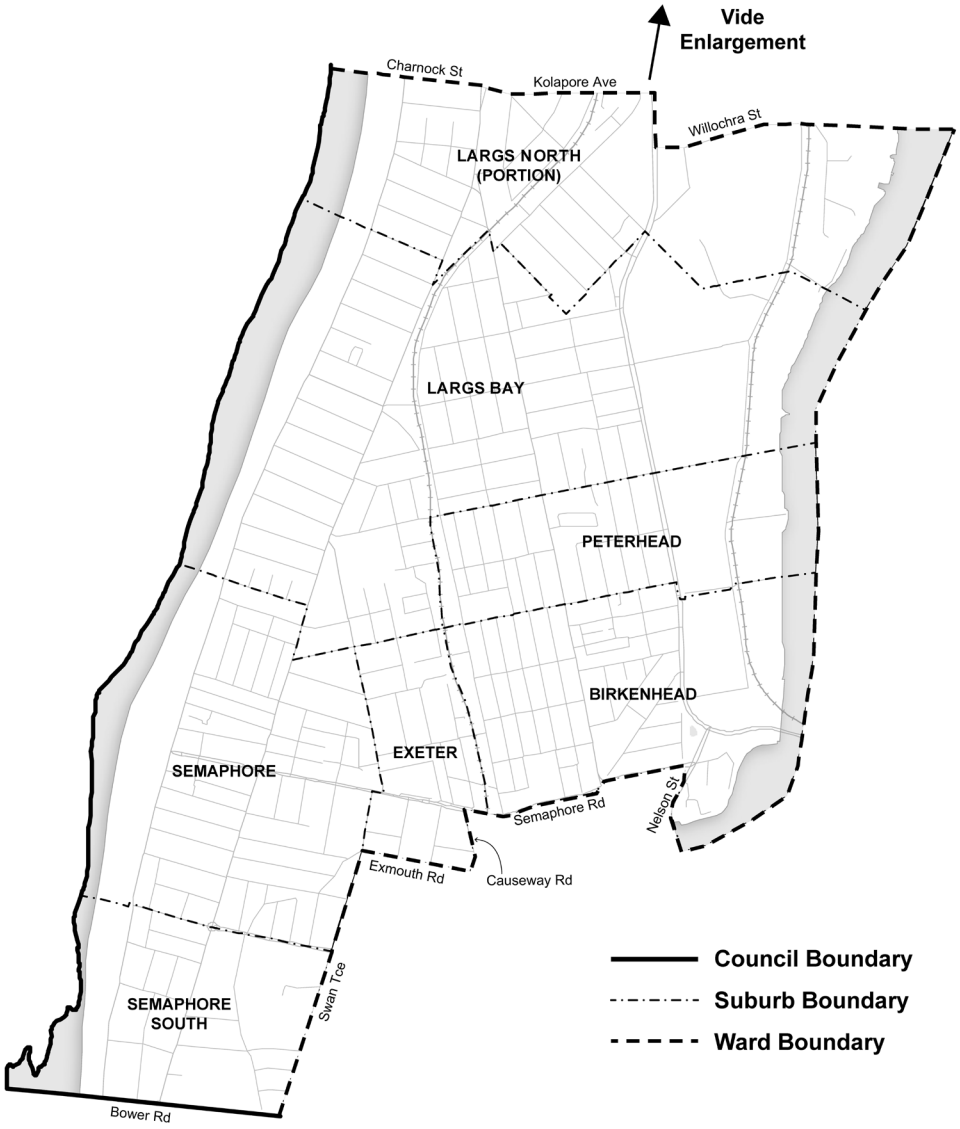

PORT ADELAIDE WARD

The Third Schedule
Port Adelaide Ward - Maintaining the ward name of Port Adelaide, comprising the suburbs of Glanville, New Port, Ethelton, Port Adelaide, Queenstown and Alberton; a portion of the suburb of Rosewater and a portion of the suburb of Gillman, more particularly delineated on the plan published herewith.

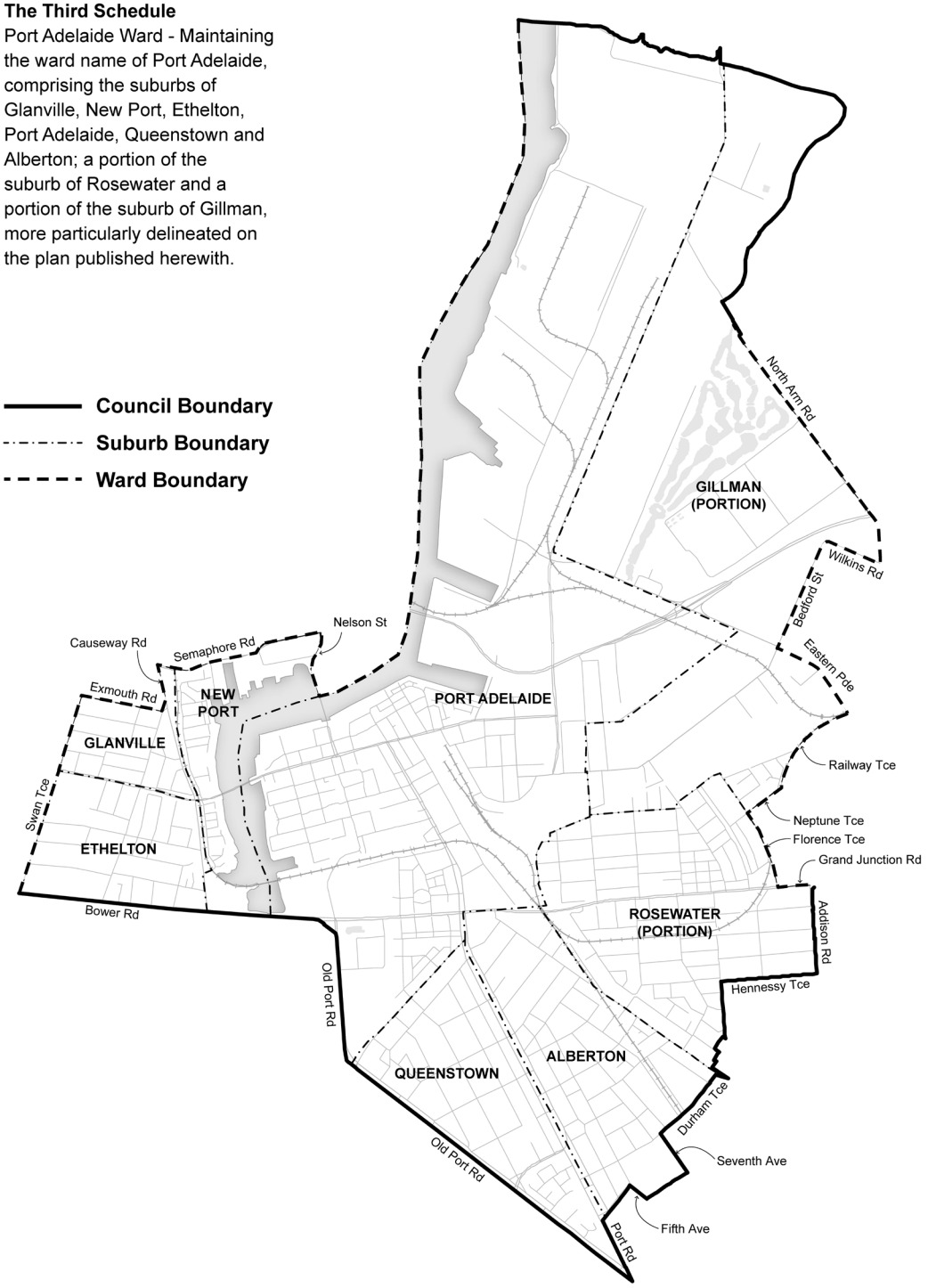

PARKS WARD

The Fourth Schedule

Parks Ward - The existing Parks Ward, comprising a portion of the suburb of Gillman; a portion of the suburb of Devon Park and a portion of the suburb of Dry Creek; and the suburbs of Ottoway, Wingfield, Mansfield Park, Angle Park, Regency Park, Woodville Gardens, Ferryden Park, Croydon Park, Dudley Park and Gepps Cross, more particularly delineated on the plan published herewith.

ENFIELD WARD

The Fifth Schedule

Enfield Ward – The existing Enfield Ward comprising the suburbs of Kilburn, Blair Athol, Enfield, Clearview and Manningham; a portion of the suburb of Sefton Park; a portion of the suburb of Prospect; and a portion of Broadview.

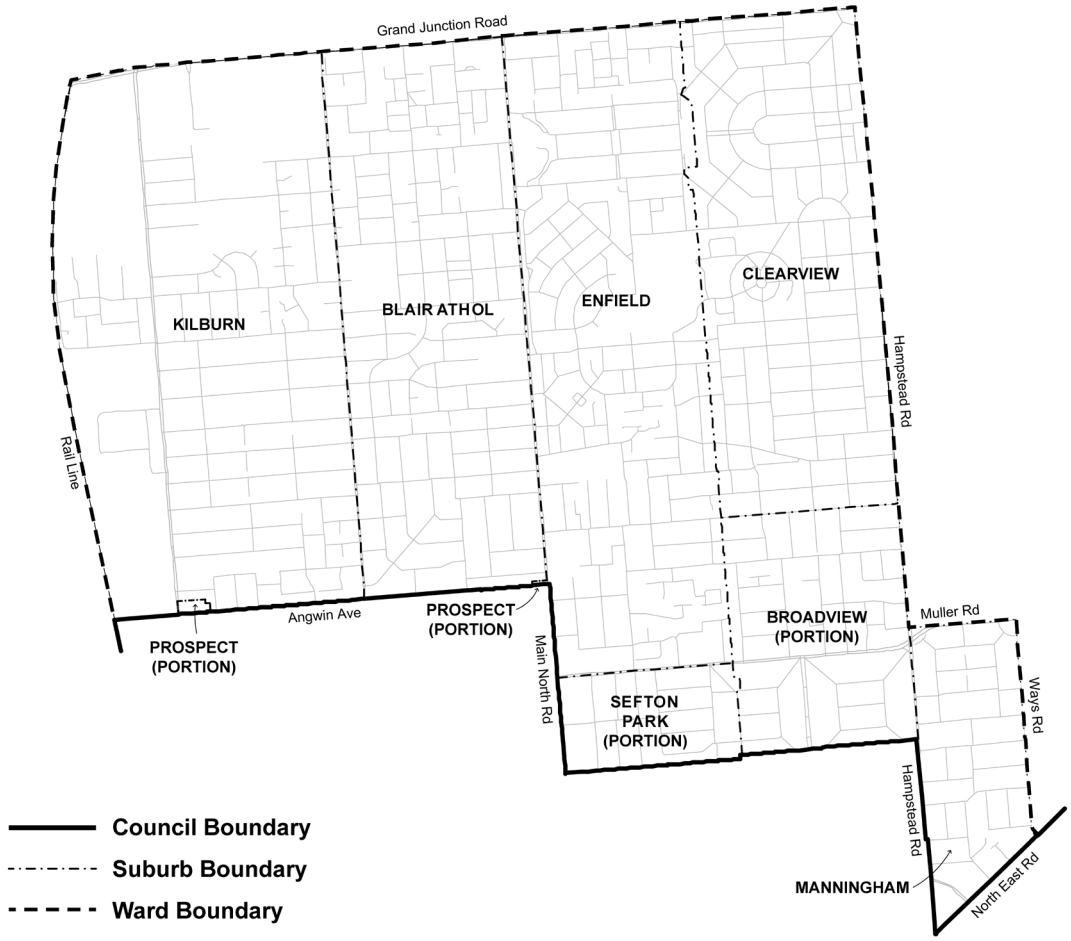

KLEMZIG WARD

The Sixth Schedule
Klemzig Ward – The existing Klemzig Ward comprising the suburbs of Klemzig and Windsor Gardens; a portion of the suburb of Gilles Plains, a portion of the suburb of Dernancourt; and a portion of the suburb of Holden Hill; and a portion of the suburb of Valley View.

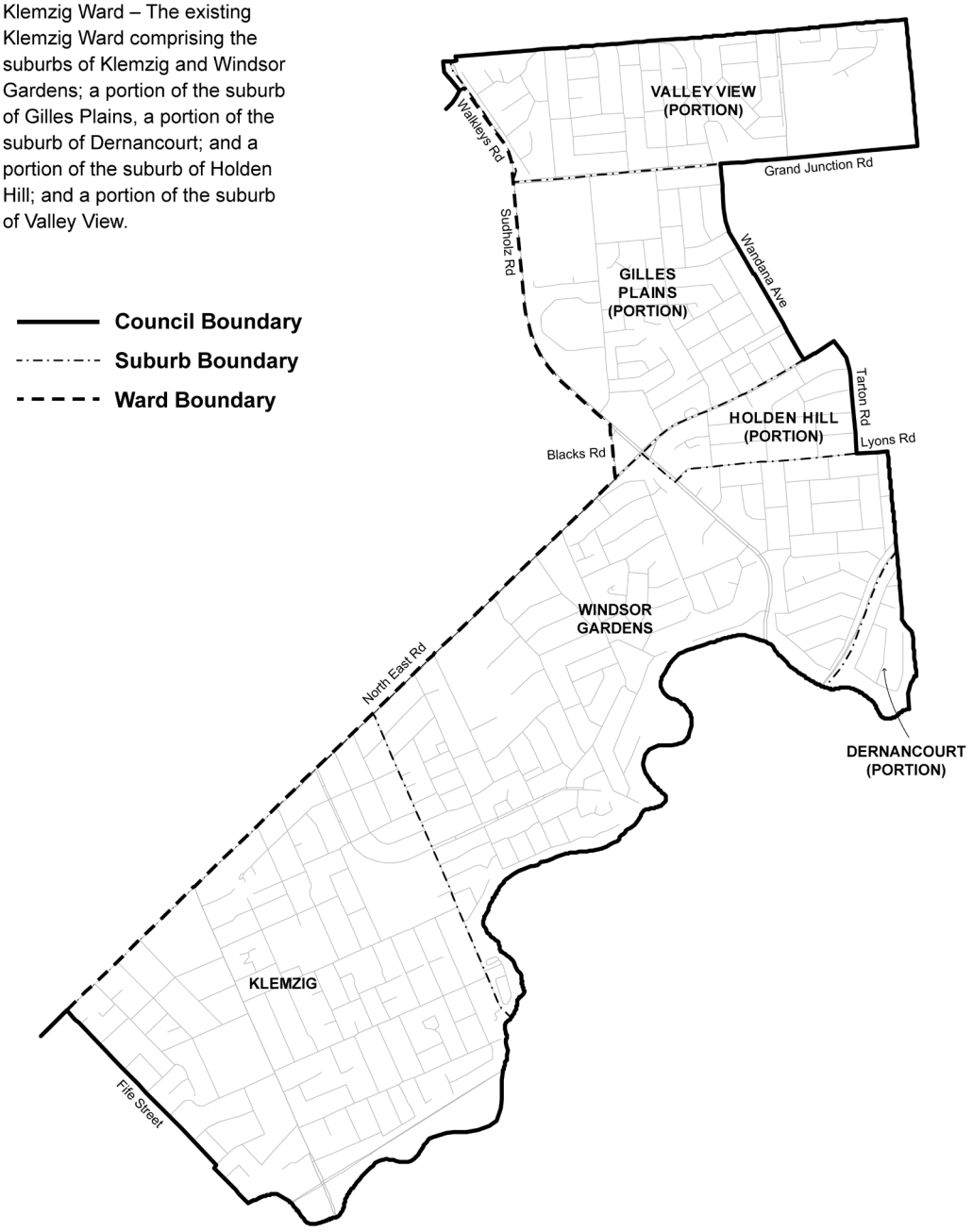

NORTHFIELD WARD

The Seventh Schedule

Northfield Ward - The existing Northfield Ward comprising a; a portion of the suburb of Walkley Heights and the suburbs of Northfield, Northgate, Oakden, Lightsview, Hillcrest, Greenacres and Hampstead Gardens.

Council Boundary

Suburb Boundary
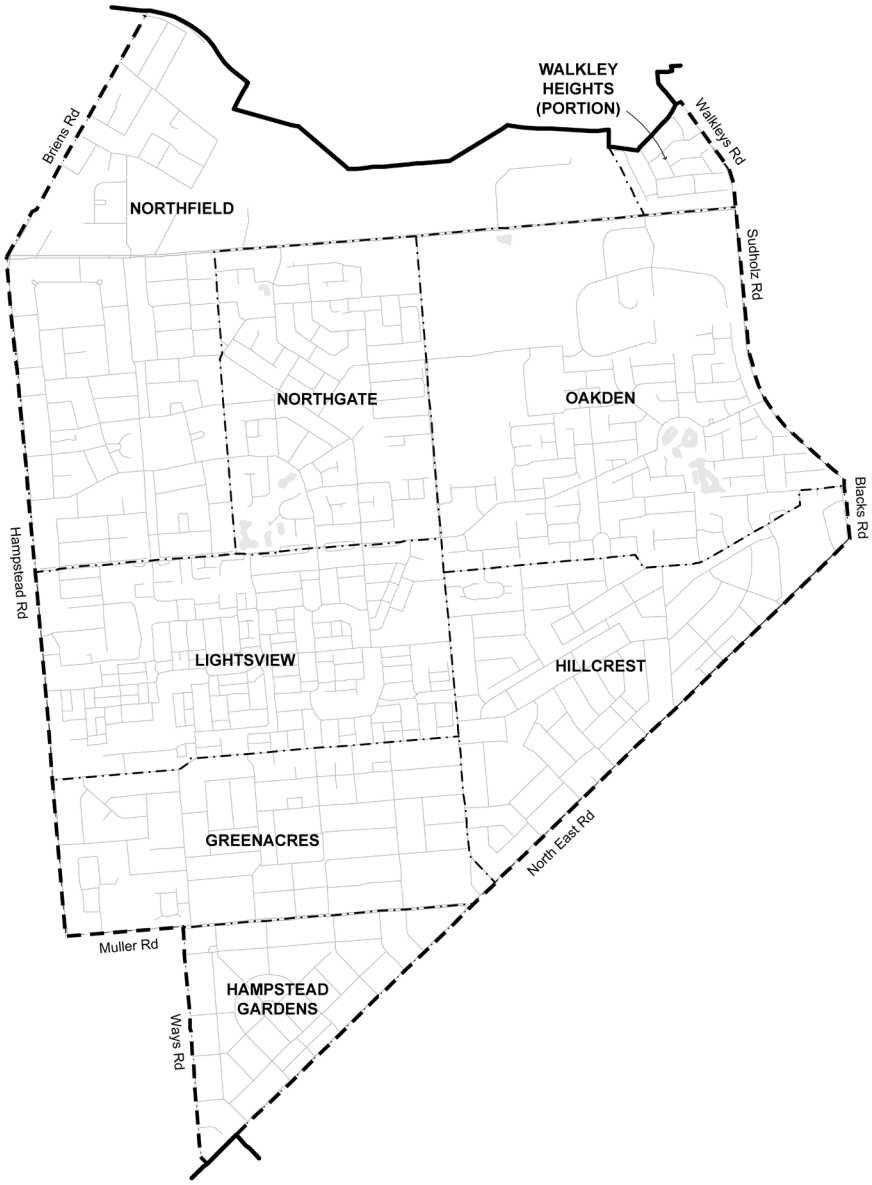
Ward Boundary